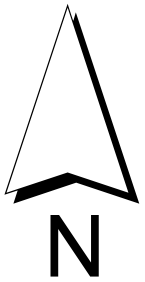






**SUBJECT PROPERTIES**

**2018-464-RZ**  
**2018-464-RZ**  
**2018-464-VP**

**2018-118-VP**  
**2018-118-DP**



**Legend**

-  Stream
-  Ditch Centreline
-  Indefinite Creek
-  Active Applications (RZ/SD/DP/VP)

Scale: 1:2,500

**22238,42,46 Selkirk Ave**  
**22245,51,89 Lougheed Hwy**  
**Lot 18,30,31 NWP 6808**

PLANNING DEPARTMENT



**mapleridge.ca**

FILE: 2019-138-RZ  
 DATE: Apr 24, 2019

BY: LP