

SUBJECT PROPERTY

A-1

284 ST

11066

11020

10970

10950

10930

11109

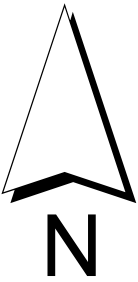
296 S AV

11045




10933

10871

286 ST



Legend

-  Zoning Boundaries
-  Agricultural
-  Rural Residential

10950 284 STREET
OCP & ZONING MAP

PLANNING DEPARTMENT



Maple Ridge

Scale: 1:2,500

FILE: 2025-041-RZ
DATE: Mar 6, 2025

BY: DM