





Scale: 1:4,500

**Legend**

-  Zoning Boundaries
-  Agricultural
-  Suburban Residential
-  Conservation

**26635 DEWDNEY TRUNK ROAD  
ZONING & OCP MAP**

PLANNING DEPARTMENT



**Maple Ridge**

FILE: 2021-456-RZ  
DATE: Feb 27, 2026

BY: DM