

SUBJECT PROPERTY

2022-434-DP  
2022-434-RZ  
2022-434-SD

2017-262-SD

2019-064-DP  
2019-064-VP  
2019-064-SD

2022-379-SD

2025-335-VP

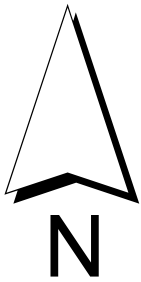
2025-272-SD

2021-315-SD  
2021-315-RZ  
2021-315-DP








2025-109-VP  
2018-182-RZ

110 AVE

Kanaka Creek



**Legend**

-  Stream
-  Existing Trails
-  Pending, Proposed, & Desired Trails
-  Major Rivers & Lakes
-  Active Applications (RZ/SD/DP/...)
-  Regional Park
-  River

11043 244 STREET  
LOCATION MAP

PLANNING DEPARTMENT



**Maple Ridge**

FILE: 2025-335-VP  
DATE: Jan 30, 2026

BY: RH

Scale: 1:2,000