




Legend

-  Stream
-  Active Applications (RZ/SD/DP/VP)
-  Lake or Reservoir

Scale: 1:2,500

**12358/12350 LAITY STREET
LOCATION MAP**

PLANNING DEPARTMENT



Maple Ridge

FILE: 2024-368-RZ/SD
DATE: Feb 24, 2025

BY: DM