




Scale: 1:2,000

**Legend**

-  Pending, Proposed, & Desired Trails
-  Active Applications (RZ/SD/DP/VP)
-  River

**28800 LOUGHEED HIGHWAY  
LOCATION MAP**

PLANNING DEPARTMENT



**Maple Ridge**

FILE: 2024-336-RZ  
DATE: Oct 22, 2025

BY: RH