








Scale: 1:3,500

Legend

-  Stream
-  Existing Trails
-  Pending, Proposed, & Desired Trails
-  Major Rivers & Lakes
-  Active Applications (RZ/SD/DP/VP)
-  Lake or Reservoir
-  River

LOT A SECTION 33 TOWNSHIP
12 NEW WESTMINSTER DISTRICT PLAN EPP133356
LOCATION MAP

PLANNING DEPARTMENT



Maple Ridge

FILE: 2020-168-SD
DATE: Mar 21, 2025

BY: DM