




**Legend**

-  Existing Trails
-  Active Applications (RZ/SD/DP/VP)
-  Municipal Park

Scale: 1:2,500

**22551 BROWN AVENUE  
LOCATION MAP**

PLANNING DEPARTMENT



**Maple Ridge**

FILE: 2023-018-RZ  
DATE: Aug 25, 2025

BY: RH